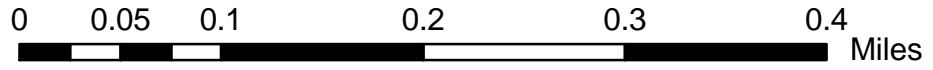



CONTRA COSTA COUNTY

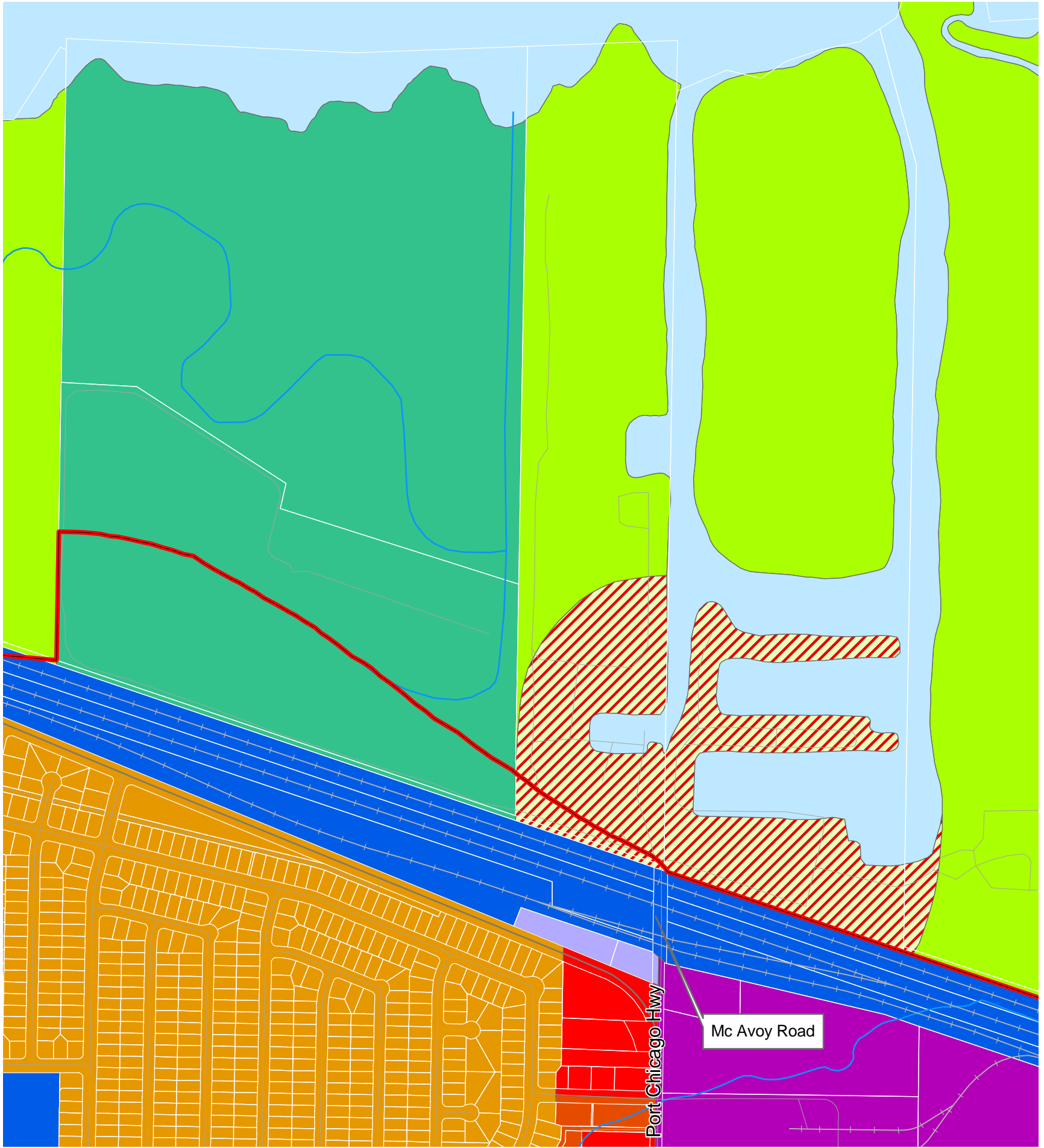


This map contains copyrighted information. Reproducing all or any portion of this map is an infringement of copyright law. Users of this map agree to read and accept County of Contra Costa disclaimer of liability and warranties provided herewith. This map was created by the Community Development Department with the assistance of the Public Works Department.



Map Created on 12/10/01
 Contra Costa County Community Development
 651 Pine Street, 4th Floor - N. Wing
 Martinez, CA 94553-0095
 37:59:48.455N 122:06:35.384W

Bay Point Waterfront



Parcels Urban Limit Line		LEGEND		
TYPE Freeway Ramp - Interchange Highway Primary Ramp: Non - Fwy/Hwy Secondary Minor, Residential Alley Railroad Rapid Transit Trail: Equestrian, Fire, Hiking, Jeep, etc. Creeks/Canals parc_py		SJC (San Jaquin County) SV (Single Fmily Residents-Very Low) SL (Single Fmily Residents-Low) SM (Single Fmily Residents-Medium) SH (Single Fmily Residents-High) ML (Multiple Family Residents-Low) MM (Multiple Family Residents-Medium) MH (Multiple Family Residents-High) MV (Multiple Family Residents-Very High) MS (Multiple Family Residents-Very High Special)	CC (Congregate Care/Senior Housing) MO (Mobile Home) RC (Regional Commercial) CO (Commercial) OF (Office) BP (Business Park) LI (Light Industry) HI (Heavy Industry) AL, OIBA (Agriculture Land & Off Island Bouns Area) CR (Commercial Recreation) ACO (Airport Commercial)	LF (Landfill) MU (Mixed Use) M-5 (West Pittsburg Mixed Use Corridor) PS (Public/Semi-Public) PR (Parks and Recreation) OS (Open Space) AL (Agricultural Lands) AC (Agricultural Core) DR (Delta Recreation) WA (Water) WS (Watershed) WA wtrfrnt